

Collins

Collins School Atlas

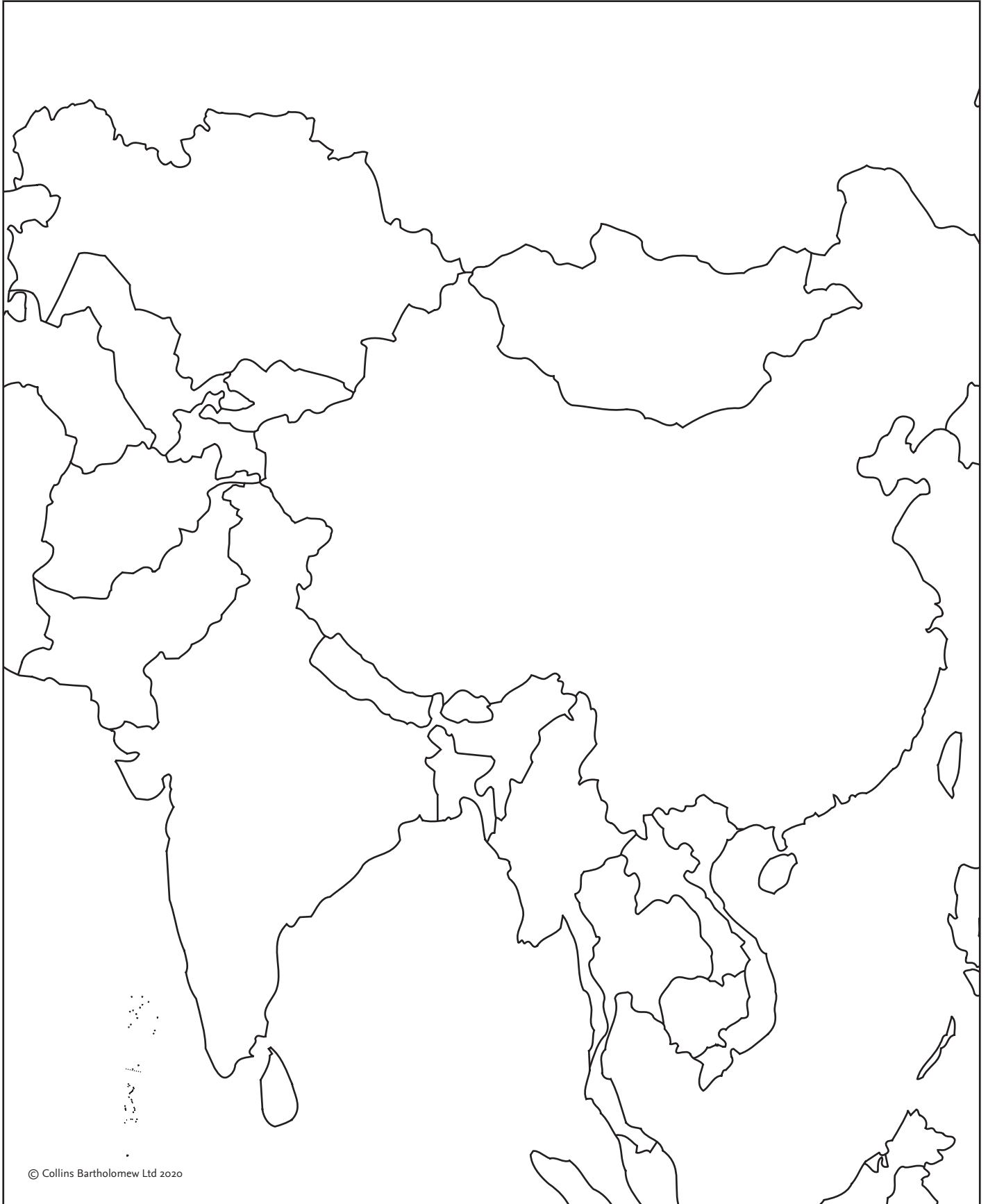
Atlas publishers since 1826

Grade 4 Worksheets

Worksheet 1: India Neighbouring Countries

Mark the neighbouring countries of India on the map.

Pakistan; China; Bhutan; Bangladesh; Myanmar; Nepal; Sri Lanka

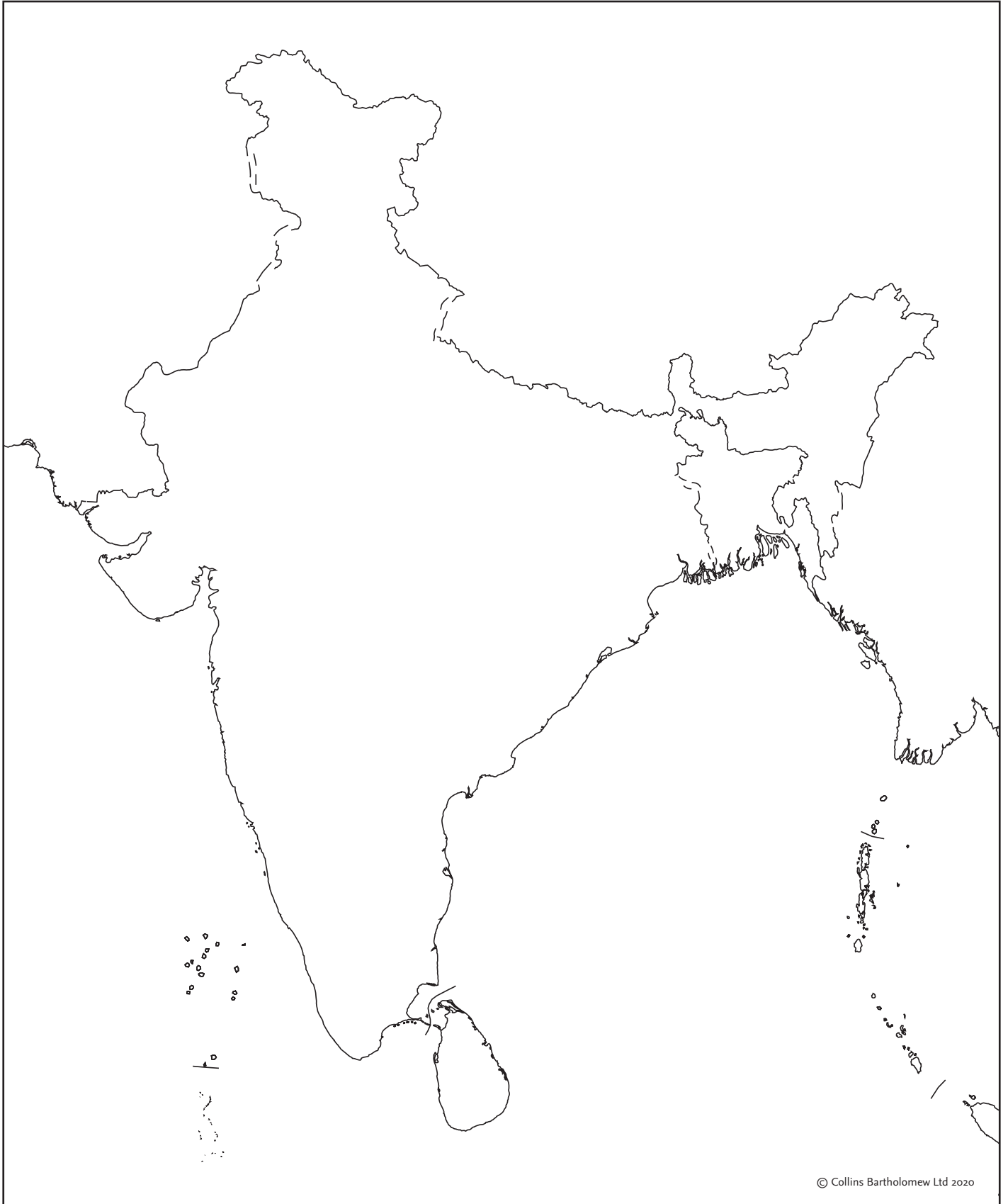


© Collins Bartholomew Ltd 2020

Worksheet 2: India Physical

Mark the physiographic regions of India on the map. Use page 24 of your atlas.

Northern Mountain Wall; Northern Plains; Peninsula Plateau; Great Indian Desert; Western Coastal Plains; Eastern Coastal Plains; Islands



© Collins Bartholomew Ltd 2020

Worksheet 3: India Political

Locate and name eight major cities of India on the map.

New Delhi; Mumbai; Chennai; Kolkata; Srinagar; Guwahati; Bengaluru; Lucknow



© Collins Bartholomew Ltd 2020

Worksheet 4: India Political

Mark the union territories of India on the map.

National Capital Territory of Delhi; and Union Territories of Chandigarh; Puducherry; Andaman and Nicobar Islands; Dadar and Nagar Haveli and Daman and Diu; Lakshadweep; Jammu and Kashmir; Ladakh



Worksheet 5: India Political

Mark and colour these states of India on the map.

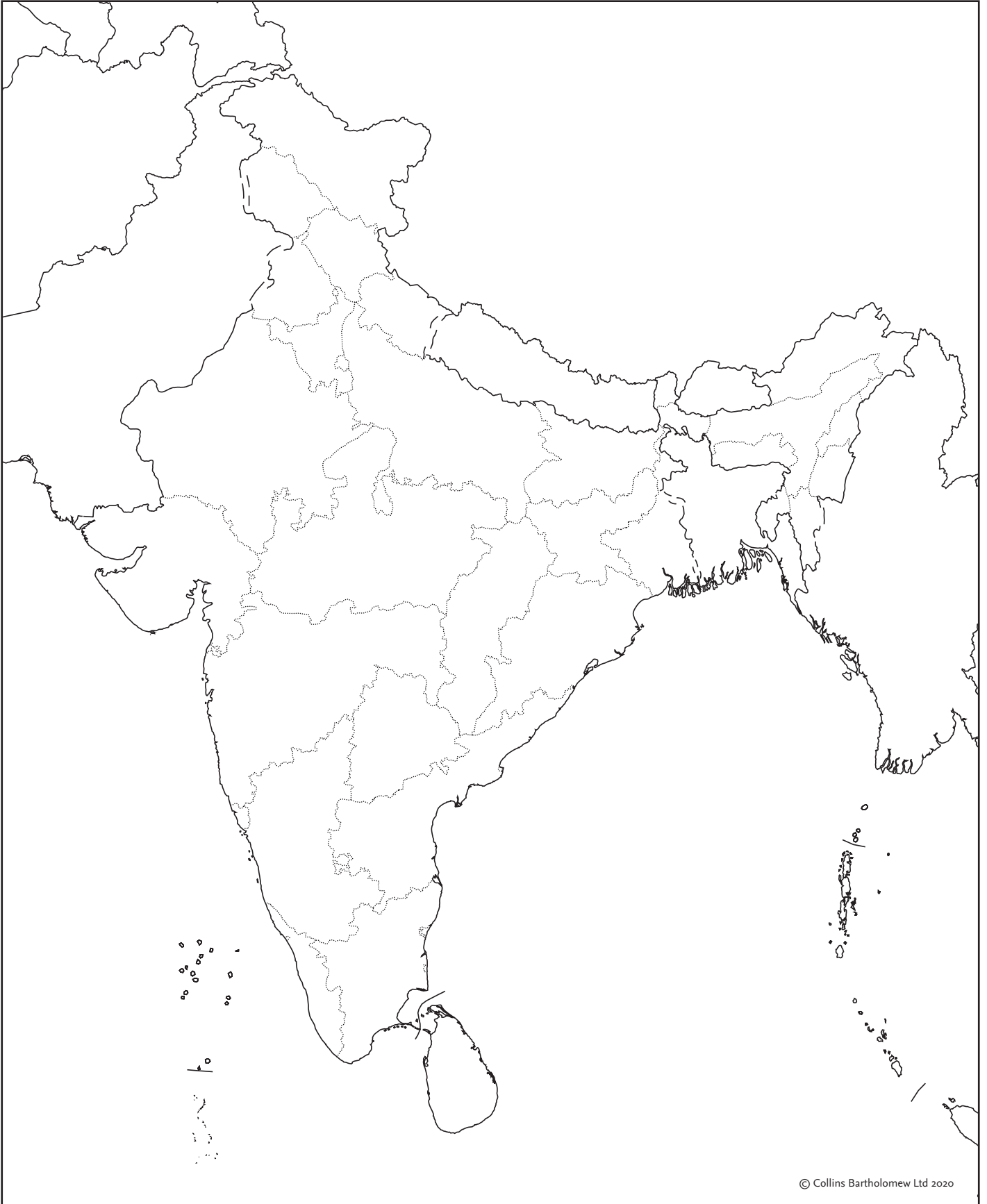
Himachal Pradesh; Punjab; Haryana; Rajasthan; Uttarakhand; Uttar Pradesh; Bihar; Jharkhand



Worksheet 6: India Political

Mark and colour these states of India on the map.

Madhya Pradesh; Chhattisgarh; Odisha; West Bengal; Gujarat; Maharashtra; Goa



Worksheet 7: India Political

Mark and colour these states of India on the map.

Andhra Pradesh; Telangana; Karnataka; Kerala; Tamil Nadu



Worksheet 8: India Political

Mark and colour these states of India on the map.

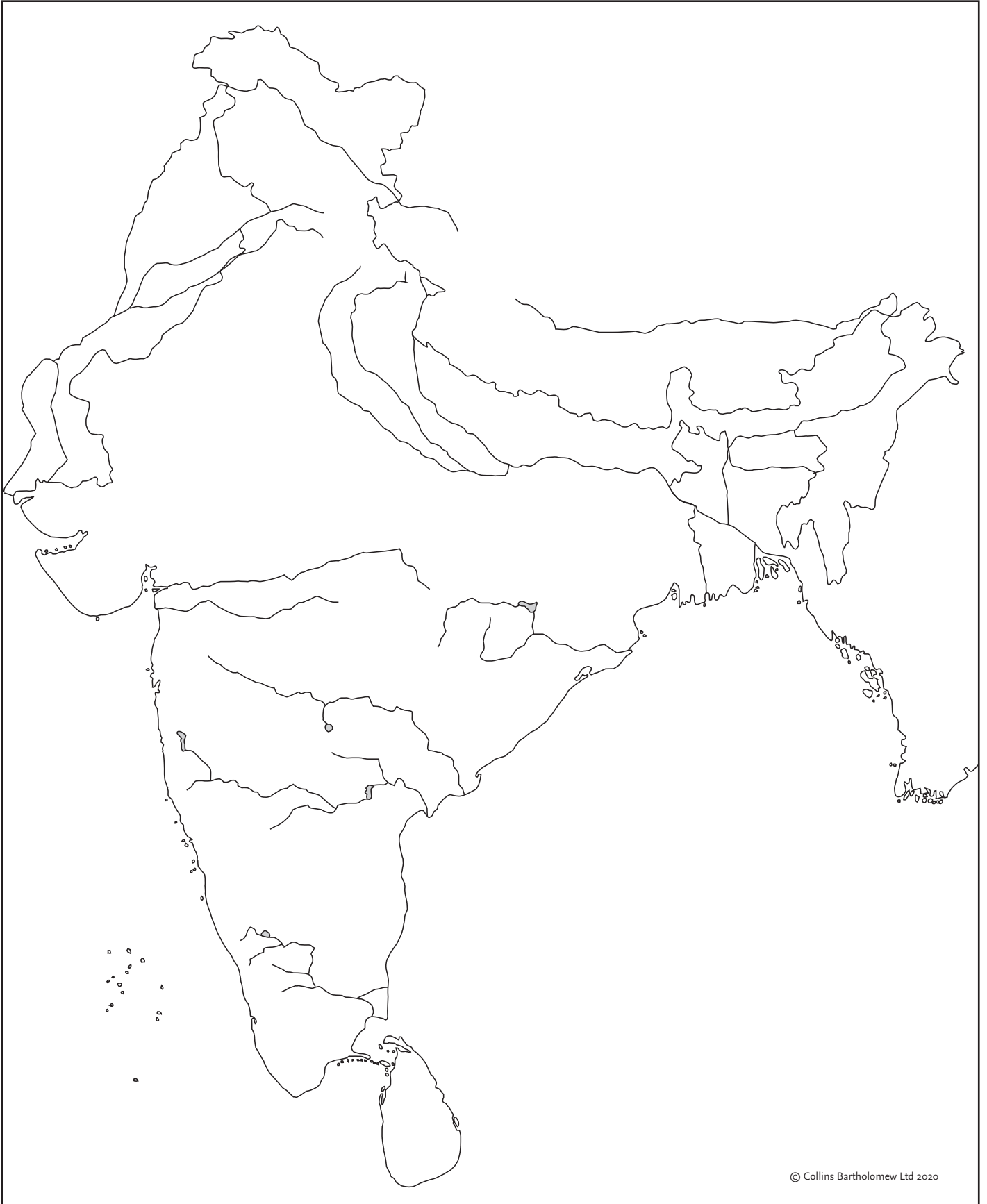
Arunachal Pradesh; Assam; Manipur; Meghalaya; Mizoram; Nagaland; Sikkim; Tripura



Worksheet 9: India Rivers

Locate and name major rivers of India on the map..

Ganga; Yamuna; Brahmaputra; Narmada; Tapti, Godavari, Mahanadi, Krishna, Kollidam (Kaveri)



© Collins Bartholomew Ltd 2020